

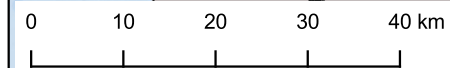
2°0.000'W

0°0.000'

51°6.000'N

50°24.000'N

49°42.000'N







Coordinate system: WGS 84 UTM 30N  
May contain public sector information licensed under the Open Government Licence v 3.0.  
Not to be used for navigation.

2°0.000'W

0°0.000'

**AQUIND Interconnector**

-  Landfall location
-  Marine Cable Corridor
-  Marine mammal study area
-  Exclusive Economic Zone (EEZ) boundary

The Infrastructure Planning (Environmental Impact Assessment) Regulations 2017.

REV	DATE	BY	DESCRIPTION	CHK	APP
03	23/10/2019	AJ	FINAL ISSUE	KG	SL
02	10/10/2019	LG	SECOND DRAFT	KG	SL
01	15/10/2019	LG	FIRST DRAFT	KG	SL

DRAWING STATUS:

FINAL



The Natural Power Consultants Limited, The Green House  
Forrest Estate, Dalry, Castle Douglas, DG7 3XS, UK  
Tel: +44 (0)1644 430008 www.naturalpower.com

CLIENT:



PROJECT:

AQUIND Interconnector

TITLE:

Figure 10.1 Study Area

SCALE AT A3: 1:820000	CHECKED: KG	APPROVED: SL
--------------------------	----------------	-----------------

PROJECT NO: GB201394	DESIGNED: AJ	DRAWN: AJ	DATE: 23/10/2019
-------------------------	-----------------	--------------	---------------------

DRAWING NO: EN020022 - ES - 10.1 GB201394_M_052_A	REV.NO: 03
---	---------------

© WSP UK Ltd